
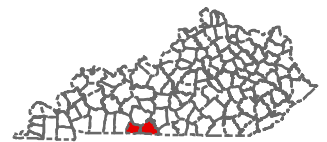


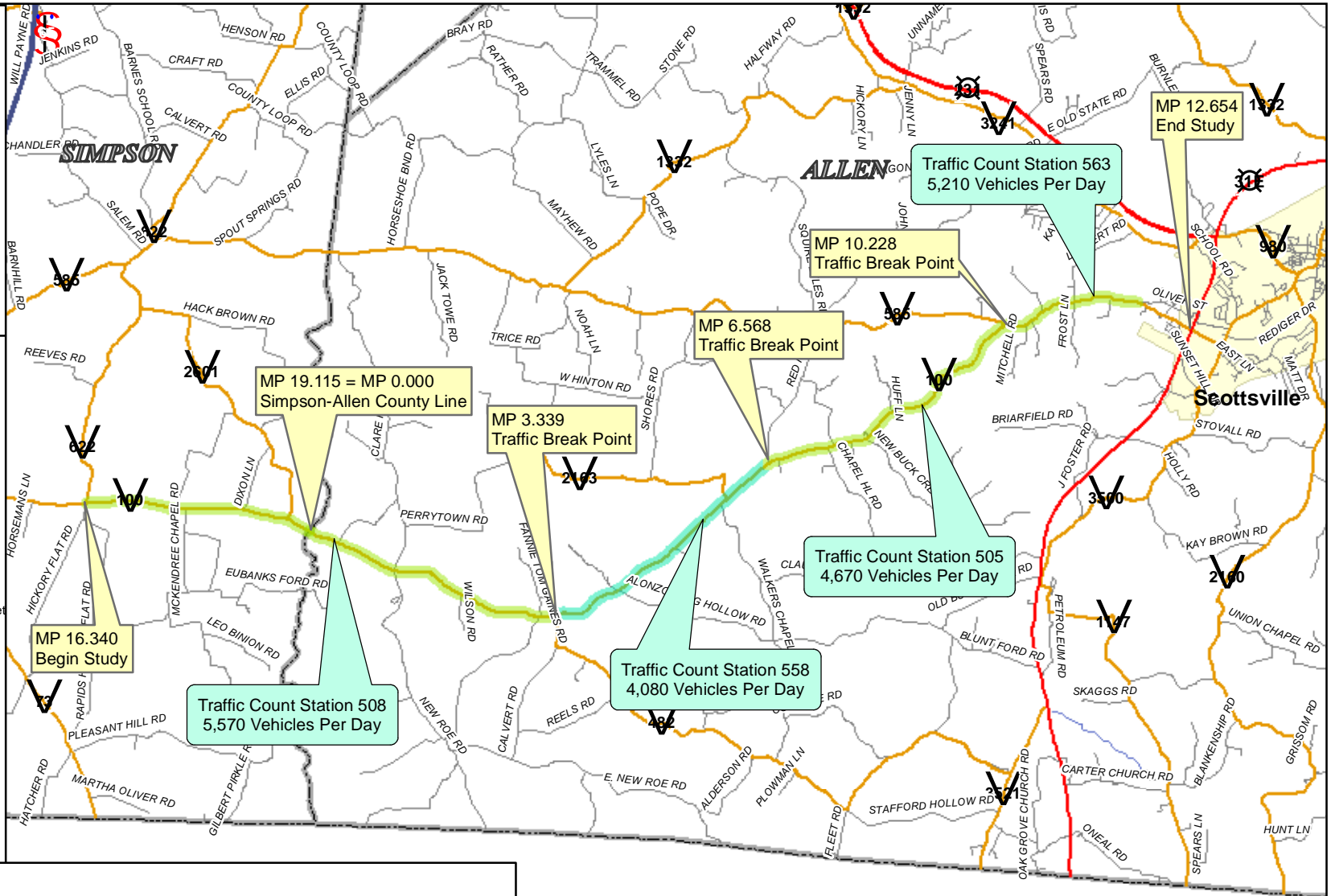
EXHIBIT 4
 2030 Traffic Volumes
 & Levels of Service with
 All Segments Rebuilt

Allen & Simpson Counties
 KY 100 Scoping Study
 Item No. 3-8303.00

Source: KYTC Highway
 Information Systems
 Data (HIS) 6/13/2007



**KENTUCKY
 TRANSPORTATION
 CABINET**



Legend

- Interstate
- Parkway
- US Highway
- State Highway
- Local Road
- Railroad
- City
- County Line

2030 Level of Service:

- A
- B
- C
- D
- E
- F

Route Milepoints
 and Events

Traffic Count Station
 2030 Projected Average Daily Traffic

TENNESSEE

